




Town of Brookline, Massachusetts

Precinct 10

-  Polling Location 10
-  Brookline Boundary
-  Street Centerlines

Data Sources

Precincts, streets, and Town buildings from Brookline GIS database. Precinct boundaries from US Census.

Disclaimer

The information shown on this map is from the Brookline Geographic Information System (GIS) Database. The Town of Brookline makes no claims, no representations, and no warranties, express or implied, concerning the validity (express or implied), the reliability or the accuracy of the GIS data and GIS data products furnished by the Town, including the implied validity of any uses of such data.

