






Cottage Farm Local Historic District

Town of Brookline
Massachusetts

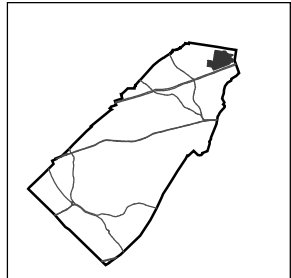
1

-  Cottage Farm LHD
-  Building Footprints
-  Property Lines
-  Street Edges
-  Town Boundary

Data Sources

The information shown on this map is from the Brookline Geographic Information System(GIS) database

Locus Map



0 50 100 200 300 400 Feet



Map created by Brookline GIS on January 2005
projects/historic/cottagefarm-bw8.5x11.mxd

