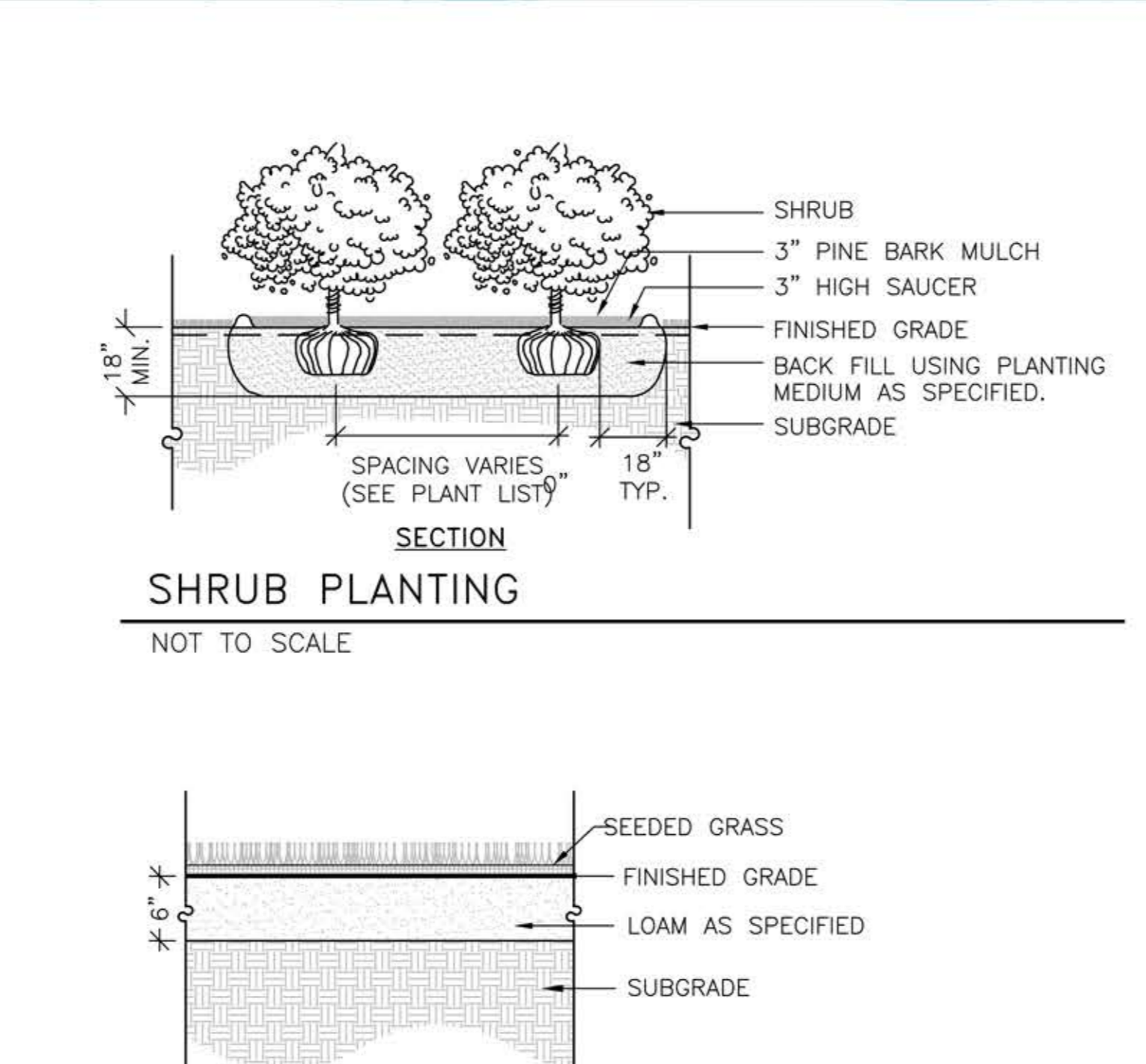
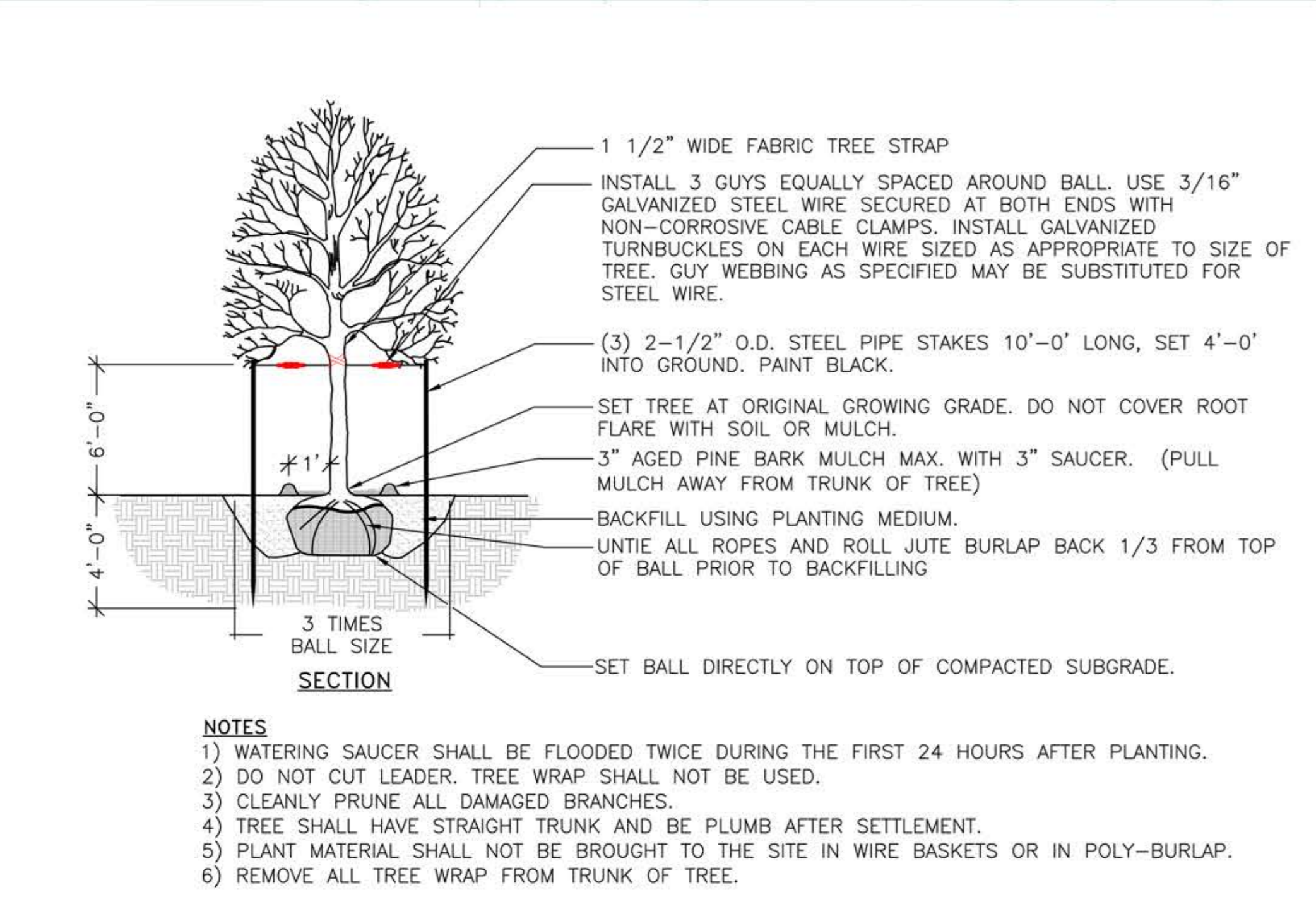


BROOKLINE  
CARLTON STREET FOOTBRIDGE OVER MBTA



**NOTE:**  
BACKGROUND BASE PLAN INFORMATION IS SHEET 7 OF 9 OF THE MASSDOT BROOKLINE CARLTON ST. FOOTBRIDGE OVER MBTA, 75% HIGHWAY PLANS SUBMITTAL MAY 31, 2016 PREPARED BY KLEINFELDER. PLAN PROVIDED BY TOWN OF BROOKLINE TO PRESSLEY ASSOCIATES FOR USE IN PREPARING PROPOSED PLANTING PLAN.

**Plant Schedule**

Trees						
SYMBOL	QUANTITY	SCIENTIFIC NAME	COMMON NAME	SIZE	COMMENTS	
CV	4	<i>Chionanthus virginicus</i>	Fringetree	6-8' ht.		
CAL	4	<i>Cornus alternifolia</i>	Pagoda Dogwood	6-8' ht.		
CCR	1	<i>Crataegus crusgalli</i> var. <i>inermis</i>	Thornless Hawthorne	10-12' ht.		

Shrubs						
SYMBOL	QUANTITY	SCIENTIFIC NAME	COMMON NAME	SIZE	SPACING	COMMENTS
CF	10	<i>Calycanthus floridus</i>	Common Sweetshrub	3 gal.	5' OC	CONT
CA	384	<i>Ceanothus americanus</i>	New Jersey Tea	1 gal.	2' OC	CONT
HQ	41	<i>Hydrangea quercifolia</i> 'Snow Queen'	Oakleaf Hydrangea	3-4' ht.	4' OC	CONT
HFS	150	<i>Hypericum frondosum</i> 'Sunburst'	St. Johnswort	1 gal.	2' OC	CONT
RAG	83	<i>Rhus aromatica</i> 'Gro-low'	Glow Low Fragrant Sumac	1 gal.	3' OC	CONT
SCH	68	<i>Symphoricarpos</i> x <i>chenaultii</i> 'Hancock'	Hancock Coralberry	2 1/2-3'sp.	4' OC	CONT
VD	47	<i>Viburnum dentatum</i> 'Christom'	Arrowwood Viburnum	2 1/2-3'sp.	4' OC	CONT

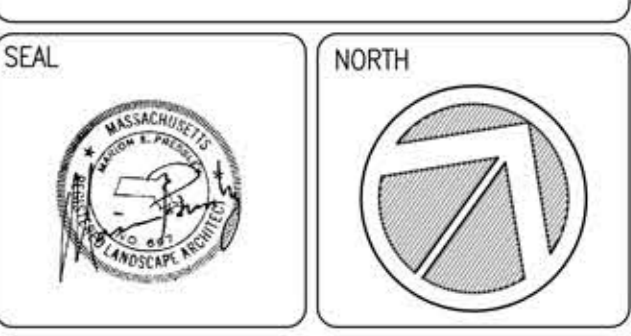
  

Ferns						
SYMBOL	QUANTITY	SCIENTIFIC NAME	COMMON NAME	SIZE	SPACING	COMMENTS
DP	744	<i>Dennstaedtia punctilobula</i>	Hay-Scented Fern	1 gal.	18" OC	CONT

REVISIONS		
NO.	DATE	REMARKS

DRAWING TITLE  
**LANDSCAPE PLANTING PLAN**

GRAPHIC SCALE



DRAWN BY: GC, FP  
CHECKED BY: MP  
DATE: 08/28/2016  
SCALE: 1"=10'-0"  
PROJECT NO.: 16008.00

DRAWING NO.  
**L1**