










Town of Brookline, Massachusetts

Water and Wetland Resources Map

Legend

-  Street Edges
-  Possible Intermittent Streams
-  Perennial Streams
-  Certified Vernal Pools
-  FEMA Flood Zones
-  Wetlands
-  Ponds and Lakes
-  Named Rivers
-  Town Boundary

Disclaimer

The Town of Brookline makes no claims, no representations, and no warranties, express or implied, concerning the validity (express or implied), the reliability or the accuracy of the GIS data and GIS data products furnished by the Town, including the implied validity of any uses of such data.

Data Sources:

Town boundary, streets, waterbodies, and wetland resources layers are from the Brookline GIS database. FEMA Flood Zone layers are based on data from the Brookline Engineering Department.

