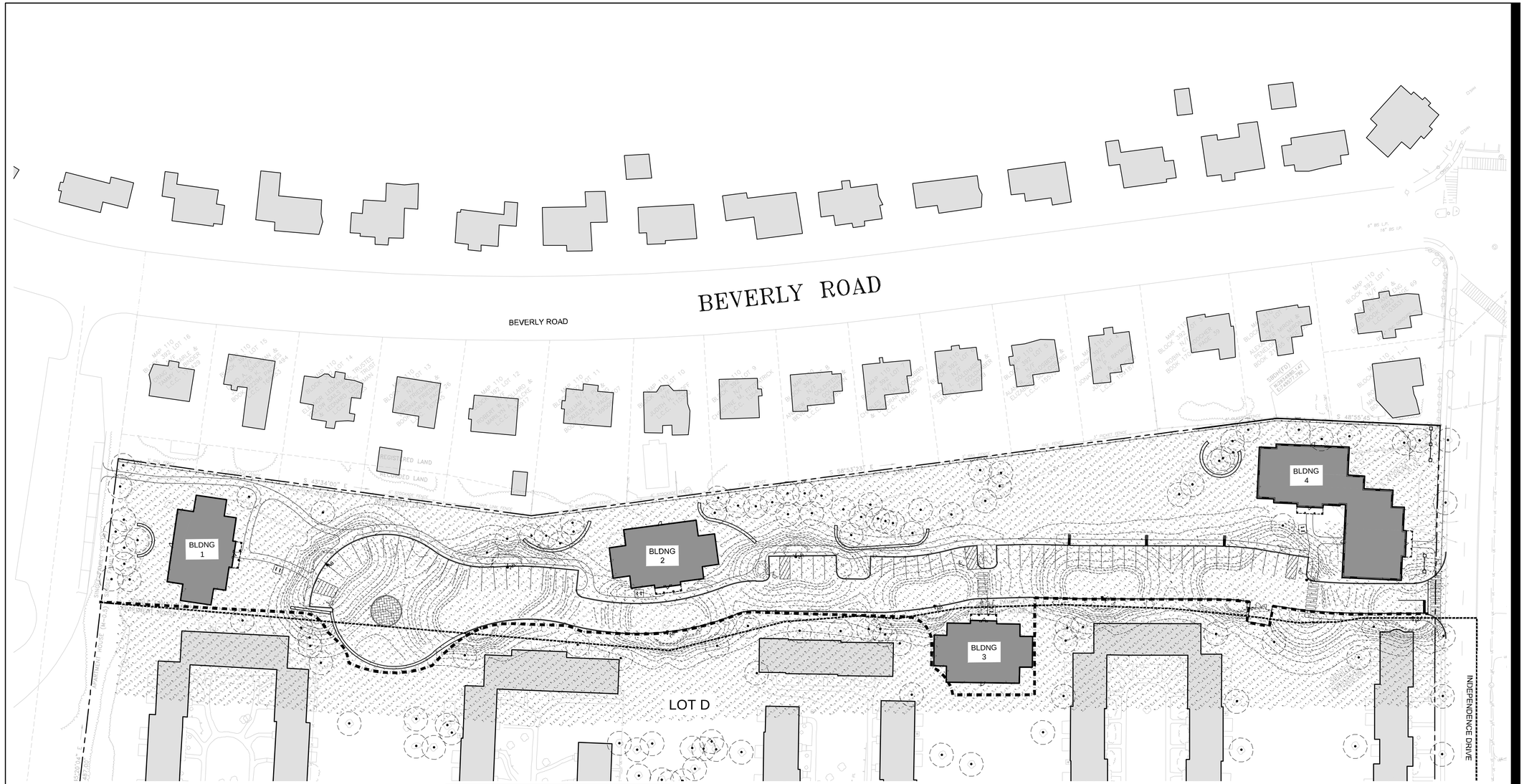

SITE LEGEND

- 16' TALL SITE LIGHT
- PROPERTY LINE
- LIMIT OF WORK

LIGHT LEGEND

SYMBOL	QTY	FIXTURE DESCRIPTION	MANUFACTURER
—●	48	DSS2-III-48VLED-350mA-NW	TBD

CALCULATION SUMMARY - LOT WI							
	CALCTYPE	UNITS	AVG	MAX	MIN	AVG/MIN	MAX/MIN
PAVEMENT CALCPTS	ILLUMINANCE	Fc	0.84	4.0	0.0	N.A.	N.A.
GREEN SPACE CALCPTS	ILLUMINANCE	Fc	0.08	3.3	0.0	N.A.	N.A.

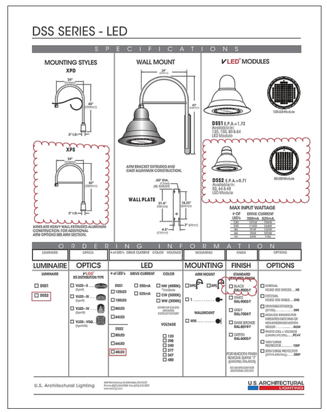

DECORATIVE SITE LIGHTS

Stantec

226 Causeway Street, 6th Floor
Boston MA U.S.A., 02114
www.stantec.com
P.617.523.8103

Copyright Reserved

The Contractor shall verify and be responsible for all dimensions. DO NOT scale the drawing — any errors or omissions shall be reported to Stantec without delay.
The Copyrights to all designs and drawings are the property of Stantec. Reproduction or use for any purpose other than that authorized by Stantec is forbidden.

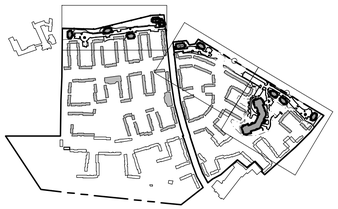

Issued	By	Appd.	MM.DD.YY
VARIOUS EDITS	JPM	TPK	12.11.14
VARIOUS EDITS	JM/AL	TPK	12.08.14
VARIOUS EDITS	JM/AL	TPK	11.26.14
VARIOUS EDITS	CEL	TPK	08.22.14
VARIOUS EDITS	JM/CL	TPK	07.11.14
VARIOUS EDITS	NRB	TPK	07.03.14
VARIOUS EDITS	NRB	TPK	06.22.14
VARIOUS EDITS	NRB	TPK	04.08.13
COMPREHENSIVE PERMIT APPLICATION	JPM	TPK	11.26.13

File Name:	Dwn.	Chkd.	Dsgn.	MM.DD.YY
	JM, CM			

Permit-Seal

Client/Project

CHESTNUT HILL REALTY

THE RESIDENCES OF SOUTH BROOKLINE

BROOKLINE, MA

Title

LIGHTING PLAN WEST

NORTH

0 20' 40' 80'

Project No. 210810271

Scale AS NOTED

Drawing No.

L-701

V:\2108\active\210810271\dwg\0Current\0271_photometric.dwg, 12/11/2014 5:03:22 PM, DWG to PDF(150 dpi).pc3

SITE LEGEND

- 16' TALL SITE LIGHT
- PROPERTY LINE
- LIMIT OF WORK

LIGHT LEGEND

SYMBOL	QTY	FIXTURE DESCRIPTION	MANUFACTURER
—●	48	DSS2-III-48VLED-350mA-NW	TBD

CALCULATION SUMMARY - LOT E1							
	CALCTYPE	UNITS	AVG	MAX	MIN	AVG/MIN	MAX/MIN
PAVEMENT CALCPTS	ILLUMINANCE	Fc	0.55	3.7	0.0	N.A.	N.A.
GREEN SPACE CALCPTS	ILLUMINANCE	Fc	0.07	2.1	0.0	N.A.	N.A.

CALCULATION SUMMARY - LOT E2							
	CALCTYPE	UNITS	AVG	MAX	MIN	AVG/MIN	MAX/MIN
PAVEMENT CALCPTS	ILLUMINANCE	Fc	0.57	4.4	0.0	N.A.	N.A.
GREEN SPACE CALCPTS	ILLUMINANCE	Fc	0.07	1.7	0.0	N.A.	N.A.



DECORATIVE SITE LIGHTS

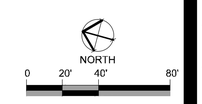

Stantec
226 Causeway Street, 6th Floor
Boston MA U.S.A., 02114
www.stantec.com
P.617.523.8103

Copyright Reserved
The Contractor shall verify and be responsible for all dimensions. DO NOT scale the drawing — any errors or omissions shall be reported to Stantec without delay.
The Copyrights to all designs and drawings are the property of Stantec. Reproduction or use for any purpose other than that authorized by Stantec is forbidden.

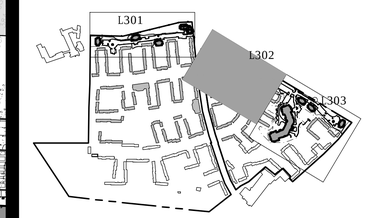

Issued	By	Appd.	MM.DD.YY
VARIOUS EDITS	JPM	TPK	12.11.14
VARIOUS EDITS	JM/AL	TPK	12.08.14
VARIOUS EDITS	JM/AL	TPK	11.26.14
VARIOUS EDITS	CEL	TPK	08.22.14
VARIOUS EDITS	JM/CL	TPK	07.11.14
VARIOUS EDITS	NRB	TPK	07.03.14
VARIOUS EDITS	NRB	TPK	06.22.14
VARIOUS EDITS	NRB	TPK	04.08.13
COMPREHENSIVE PERMIT APPLICATION	JPM	TPK	11.26.13

File Name:	Dwn.	Chkd.	Dsgn.	MM.DD.YY
	JM, CM			

Permit-Seal

Client/Project

CHESTNUT HILL REALTY

THE RESIDENCES OF SOUTH BROOKLINE

BROOKLINE, MA

Title

LIGHTING PLAN NORTHEAST

Project No. 210810271

Scale AS NOTED

Drawing No.

L-702

V:\2108\active\210810271\dwg\0Current\1027_photometric.dwg, 12/11/2014 5:01:48 PM, DWG to PDF (150 dpi).pc3

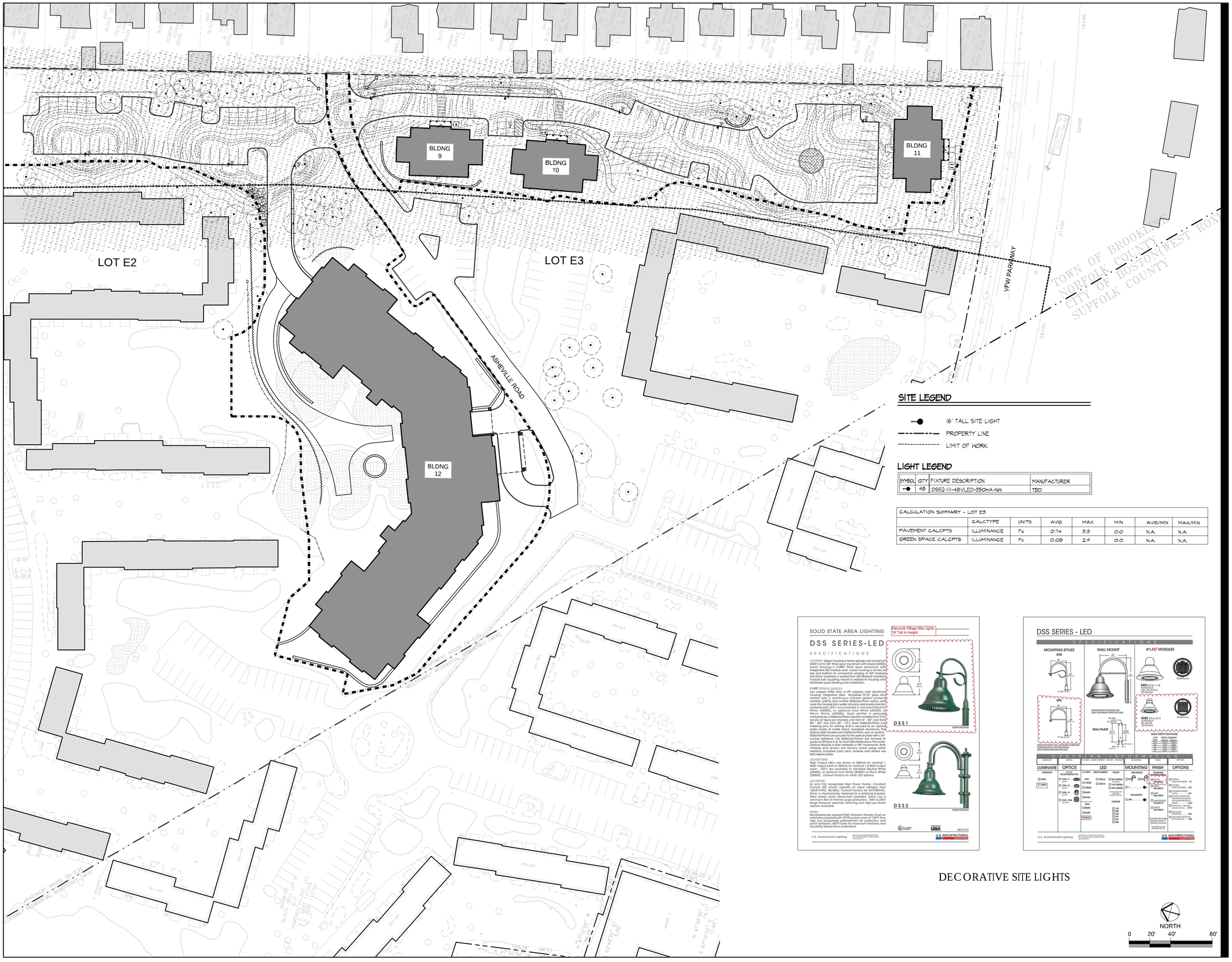
BLDNG 9
BLDNG 10
BLDNG 11
BLDNG 12
LOT E2
LOT E3
ASHEVILLE ROAD
VFW PARKWAY
TOWN OF BROOKLINE
NORFOLK COUNTY
CITY OF BOSTON(WEST ROX
SUFFOLK COUNTY
MILL HOUSE (M-0.3)
WALKWAY ARCHITECT (MFR)
APARTMENT HOUSE (M-0.3)
SECONDARY COMMERCIAL SOUTHEAST (MFR)
BLOCK MAP - 20
HAMCOCK VILLAGE, LLC
L.C. DOC. 1372245
L.C. CERT. 137245
BOOK 1372
PAGE 1
N 87°10'25" W
25.00'
N 02°49'35" E
5.00'
N 47°49'35" E
14.41'
S 87°10'25" E
11.40'
N 02°49'35" E
125.28' (MFR)
278-266
278-267
278-268
278-269
278-270
278-271
278-272
278-273
278-274
278-275
278-276
278-277
278-278
278-279
278-280
278-281
278-282
278-283
278-284
278-285
278-286
278-287
278-288
278-289
278-290
278-291
278-292
278-293
278-294
278-295
278-296
278-297
278-298
278-299
278-300
278-301
278-302
278-303
278-304
278-305