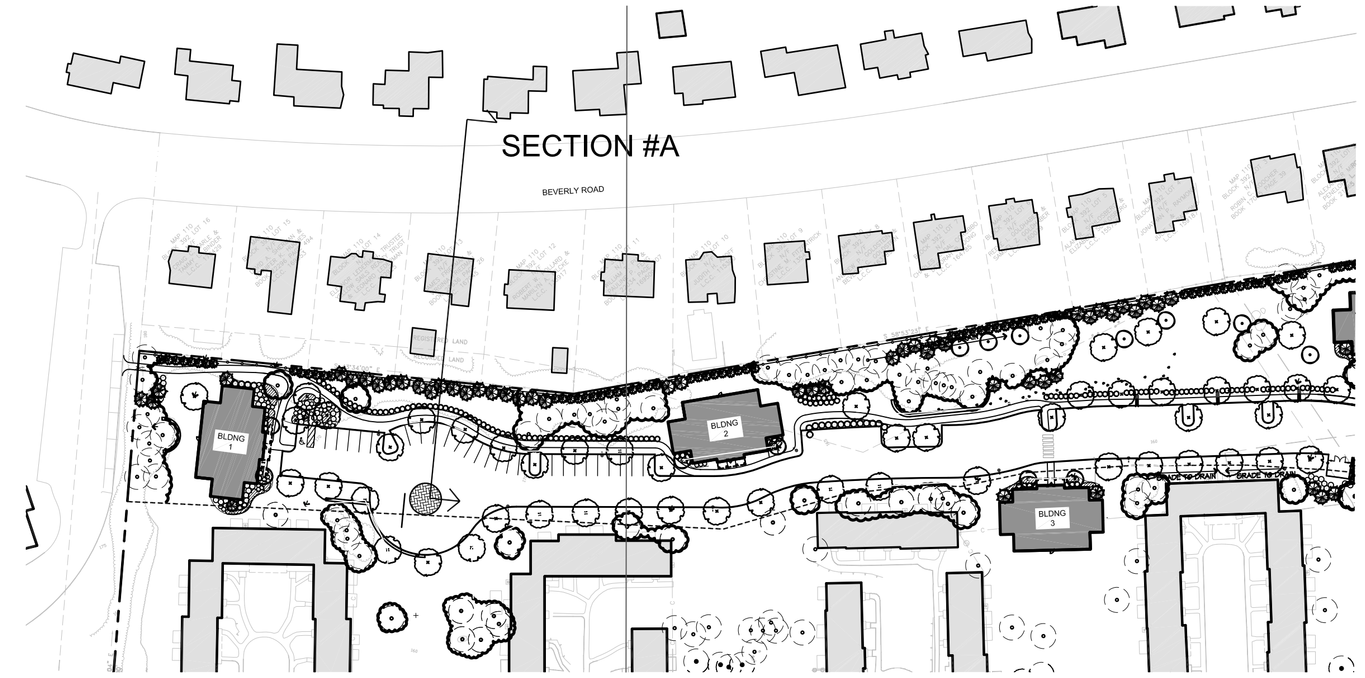

KEY PLAN

SCALE: 1"= 80'

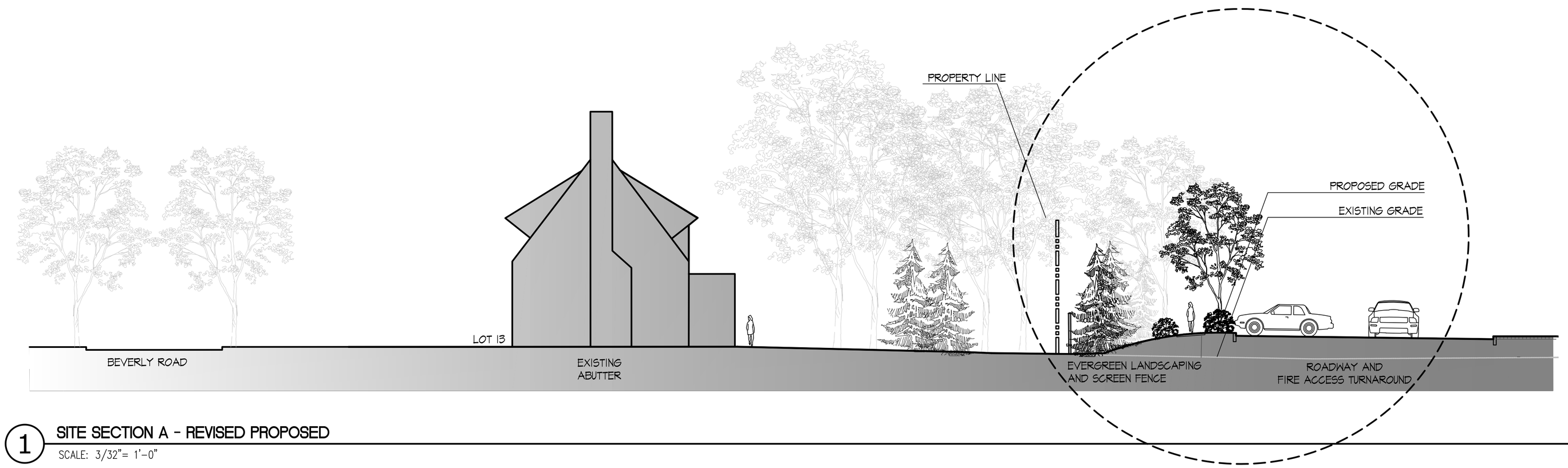

1 SITE SECTION A - REVISED PROPOSED

SCALE: 3/32"= 1'-0"

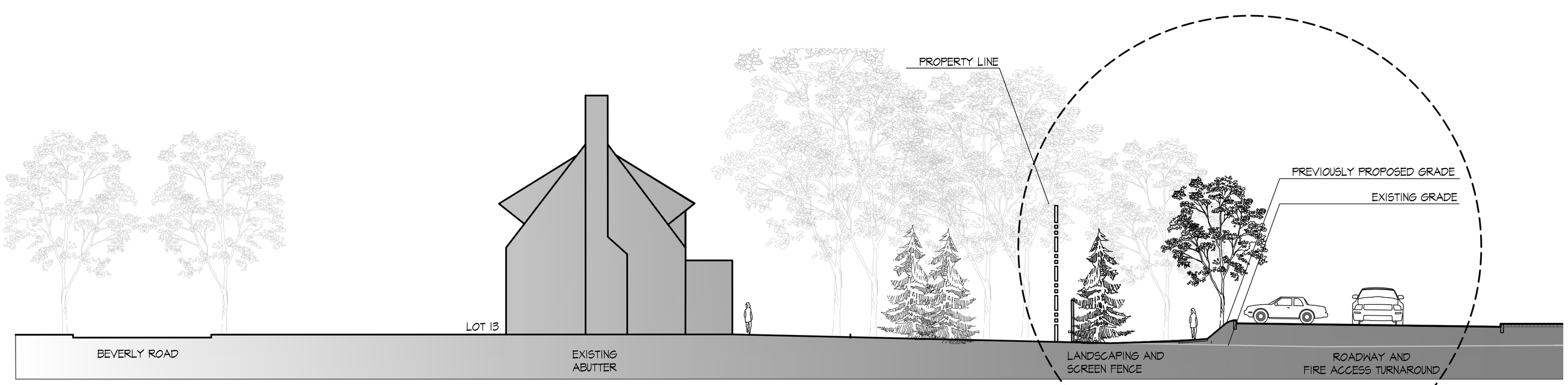

2 SITE SECTION A - PREVIOUSLY PROPOSED

SCALE: 3/32"= 1'-0"

Stantec

226 Causeway Street, 6th Floor
Boston MA U.S.A., 02114
www.stantec.com
P.617.523.8103

Copyright Reserved

The Contractor shall verify and be responsible for all dimensions. DO NOT scale the drawing – any errors or omissions shall be reported to Stantec without delay.
The Copyrights to all designs and drawings are the property of Stantec. Reproduction or use for any purpose other than that authorized by Stantec is forbidden.

Issued	By	Appd.	MM.DD.YY
VARIOUS EDITS	CEL	TPK	08.22.14
VARIOUS EDITS	JM/CL	TPK	07.11.14
VARIOUS EDITS	NRB	TPK	07.03.14
VARIOUS EDITS	NRB	TPK	06.22.14
VARIOUS EDITS	NRB	TPK	04.08.13
COMPREHENSIVE PERMIT APPLICATION	JPM	TPK	11.26.13

File Name:	Dwn.	Chkd.	Dsgn.	MM.DD.YY
	JM, CM			

Permit-Seal

Client/Project

CHESTNUT HILL REALTY

THE RESIDENCES OF SOUTH BROOKLINE

BROOKLINE, MA

Title

SITE SECTIONS

Project No. 210810271

Scale AS NOTED

Drawing No.

L901a